







# Welcome

## to Warrensburg's Hackensack Mountain Park



### PLEASE obey these rules:

-  Park in designated areas
-  No camping or camp fires
-  Dogs must be on a leash
-  No motorized vehicles
-  Carry in - Carry out trash
-  No alcoholic beverages

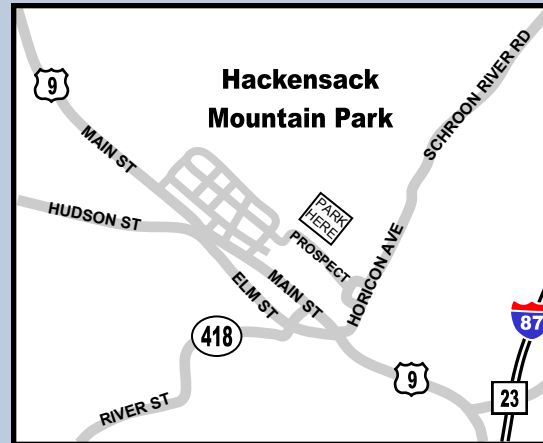
### Enjoy your visit!

Park is closed from  
Dusk to Dawn

**By the order of the Warrensburg Town  
& School District Boards**



## Getting There



### **A Community Partnership**

For many years residents of Warrensburg have climbed this mountain, which lies primarily on Town property, to enjoy its views, all the while creating many informal trails to its summit. The remaining portion of the mountain is owned by the Warrensburg School District, whose students and staff have also enjoyed its trails.

In 2011, with the help of Glens Falls Hospital's Creating Healthy Places to Live, Work & Play initiative, the Town, school district and Warren County, partnered to formalize the mountain as the **Hackensack Mountain Park & Recreation Area**, complete with a designated trail system for year round recreational use, public parking areas and this informational map brochure.



*This document was created by the staff of Up Yonda Farm, a division of the Warren County Department of Parks, Recreation & Railroad*

# HACKENSACK MOUNTAIN

## Park & Recreational Trails

Warrensburg, NY

*An outdoor adventure for  
the whole family!*



# Our Modest Mountain

Hackensack is a relatively small Adirondack mountain located in the center of Warrensburg, New York and rising approximately 1,357 feet.

The meaning of the name "Hackensack" is seldom understood, but derives from the Algonquin word Achkincheschakey (A-kin-hes-kakee) which means, "where two rivers come together". This is a reference to the western-facing view from the summit, which not only shows the neatly arraigned streets of the hamlet directly below its rocky face, but also the confluence of the Hudson and Schroon Rivers in the distance.

At one time, a quarry on the mountain produced stone from which a number of buildings in Warrensburg were built. For a short time in the 1970's, there was a small, Town operated ski center known as Blister Hill located on the south end of the mountain.

.....

## Western View from the Summit

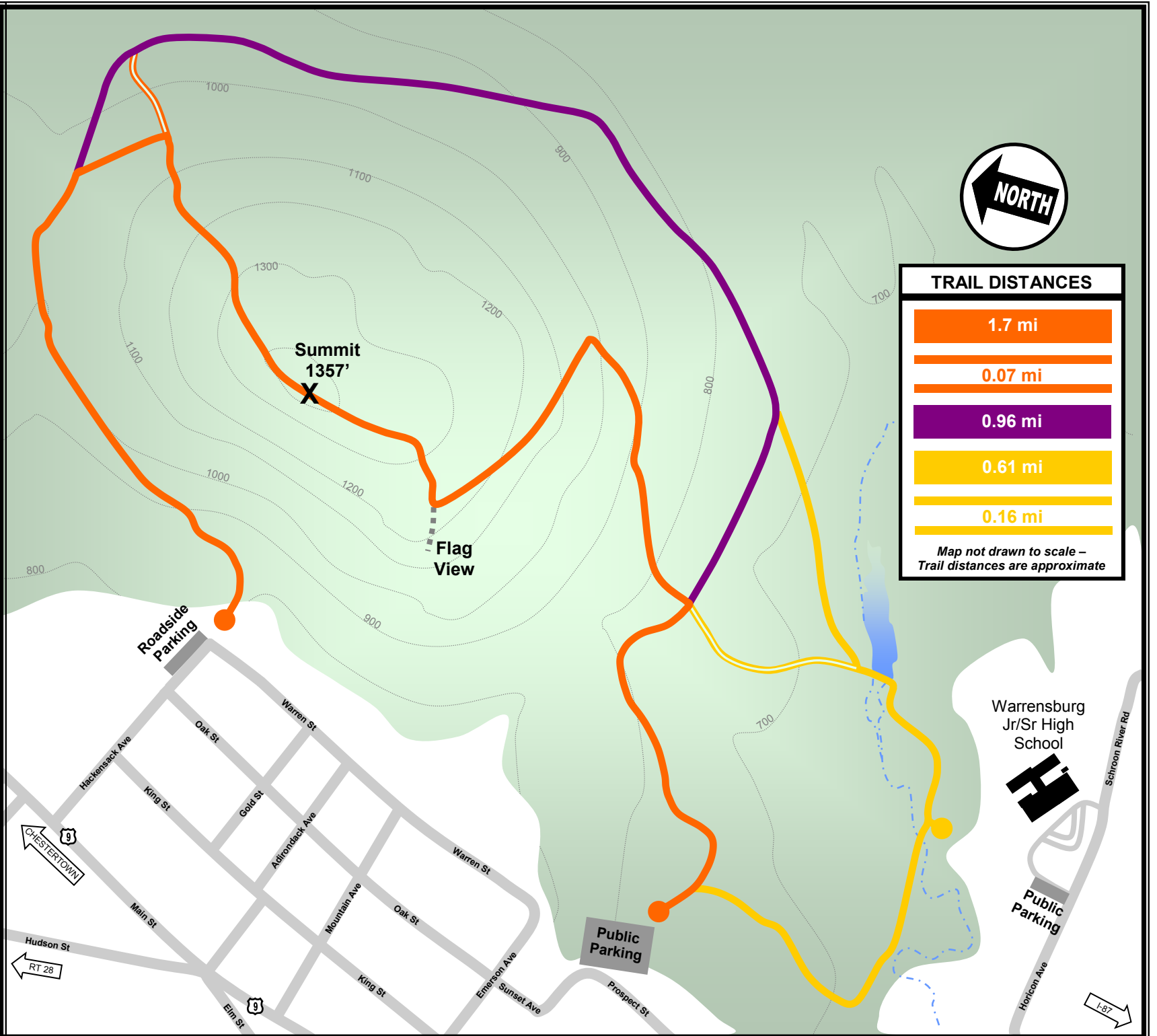
Hamlet of Warrensburg

The Three Sisters Mountains

- Pine Mountain - home of Hickory Ski Center
- Bald Mountain - center
- Jimmys Peak - right

Railroad Bridge from Warrensburg to Thurman

- Hudson River, below confluence with Schroon River



TRAIL DISTANCES	
	1.7 mi
	0.07 mi
	0.96 mi
	0.61 mi
	0.16 mi

Map not drawn to scale - Trail distances are approximate

